

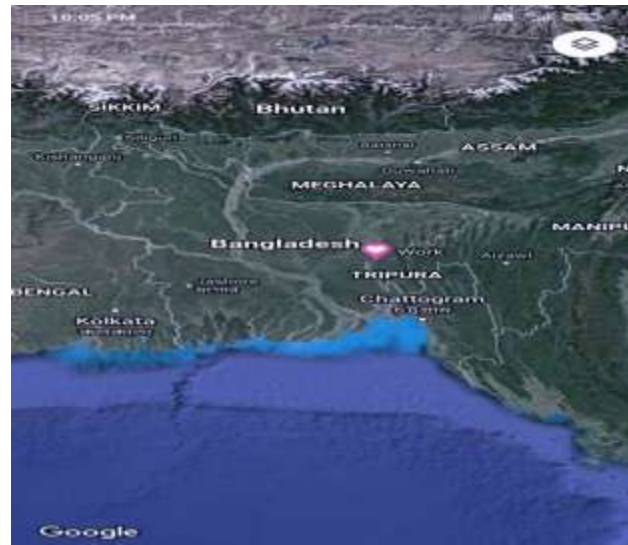
Static Gk of India

Part – 2

Indian States sharing with International borders


Indian States sharing with Bangladesh

- 1) Total Length border **India** with **Bangladesh** : 4096 km
(It is the longest border and it is called **Teen Bigha Corridor**).
- 2) Indian states sharing border with Bangladesh : **West Bengal, Meghalaya, Assam Tripura** and **Mizoram**.



Indian States sharing border with China

- 1) Total length border of **India** with **China**: **3917 km** (It is called **Macmohan Line**).
- 2) Indian states sharing border with china: **Jammu & Kashmir, Himachal Pradesh, Uttarakhand, Sikkim and Arunachal Pradesh.**



Indian States sharing border with Pakistan

- 1) Total length of border of **India** with **Pakistan**: **3310 km**. (It is called **Radcliffe line**).
- 2) Indian States sharing border with Pakistan: **Jammu & Kashmir, Punjab, Rajasthan** and **Gujarat**.



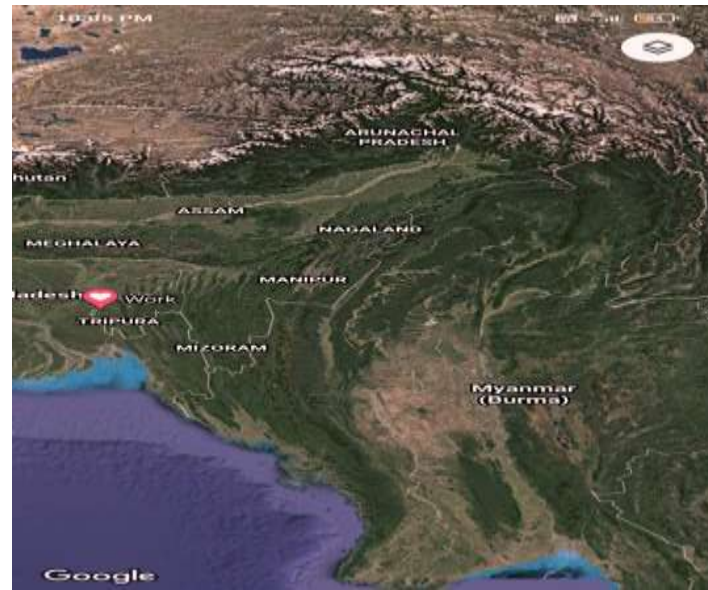
Indian states sharing border with Nepal

- 1) Total length of border of **India** with **Nepal**: **1752 km.**
- 2) Indian States sharing border with Nepal: **Bihar, Uttar Pradesh, Uttarakhand, West Bengal and Sikkim.**



Indian states sharing border with Myanmar

- 1) Total length of border of **India** with **Myanmar**: **1458 km.**
- 2) Indian states sharing border with Myanmar: **Arunachal Pradesh, Nagaland, Manipur** and **Mizoram.**



Indian states sharing border with Bhutan

- 1) Total length of border of **India** with **Bhutan**: **587 km.**
- 2) Indian states sharing border with Bhutan: **West Bengal, Sikkim, Arunachal Pradesh** and **Assam.**



Indian States Sharing with Afghanistan

- 1) Total length of border of **India** with **Afghanistan**: **80 km.**
- 2) Indian State sharing border with Afghanistan: **Jammu and Kashmir** (But that region is now controlled by **Pakistan**).

Important facts about Indian States

Important facts about Indian States

- 1) The state which touches maximum number of States: **Uttarpradesh**. (Uttarpradesh touches 8 States like **Uttarakhand, Himachal Pradesh, Haryana, Rajasthan, Madhya Pradesh, Chattisgarh, Jharkhand** and **Bihar**.)



Continue

- West Bengal, Sikkim and Arunachal Pradesh shares 3 other country's boundary.
- 1) The states in which Tropic of Cancer passes: Gujarat, Rajasthan, Madhya Pradesh, Chattisgarh, Jharkhand, West Bengal, Tripura and Mizoram.
- 2) The States in which Indian Standard Meridian passes: Uttar Pradesh, Madhya Pradesh, Chattigarh, Odisha, and Andhra pradesh.
- 3) Total nine states have coastline: Gujarat, Maharastra, Goa, Karnataka, Kerala, Tamilnadu, Andhra Pradesh, Odisha, West Bengal,

Continue

- 4) The Indian States on International Boundaries are:
Gujarat, Rajasthan, Punjab, Jammu and Kashmir,
Himachal Pradesh, Uttarpradesh, Uttarakhand, Bihar,
Sikkim, West Bengal, Assam Manipur, Arunachal
pradesh, Nagaland, Mizoram, Meghalaya and
Tripura.

For Pdf

www.studyforcompetitive.weebly.com.

Thank You

